



ZONING MAP

LEGEND

- Airport
- Railroad
- U.S. / State Highway
- Interstate Highway
- Incorporated City/Town
- Township Range
- Section

- Zoning Districts**
- A - Agricultural
 - R - Ranchette
 - RR - Rural Residential
 - UR - Urban Residential
 - P.U.D.
- 1-3 Rural Residential
4 Urban Residential

BALLOFFET-ENTRANCO
 Balloffet-Entranco
 345 East Mountain Avenue
 Fort Collins, Colorado 80524
 Phone: (970) 221-3600
 FAX: (970) 221-9933
 http://www.entranco.com

THIS SERVICE IS PROVIDED "AS IS" WITHOUT WARRANTY OF ANY KIND, EITHER EXPRESS OR IMPLIED, INCLUDING, BUT NOT LIMITED TO, THE IMPLIED WARRANTIES OF MERCHANTABILITY AND FITNESS FOR A PARTICULAR PURPOSE.

BALLOFFET AND ASSOCIATES, INC. SHALL NOT BE LIABLE UNDER ANY THEORY OF LAW FOR ANY DIRECT, INDIRECT, SPECIAL, EXEMPLARY, INCIDENTAL, OR CONSEQUENTIAL DAMAGES RELATED TO PARTICIPANT'S USE OF OR PARTICIPATION IN THIS SERVICE, EVEN IF BALLOFFET AND ASSOCIATES, INC. IS ADVISED OF THE POSSIBILITY OF SUCH DAMAGE.

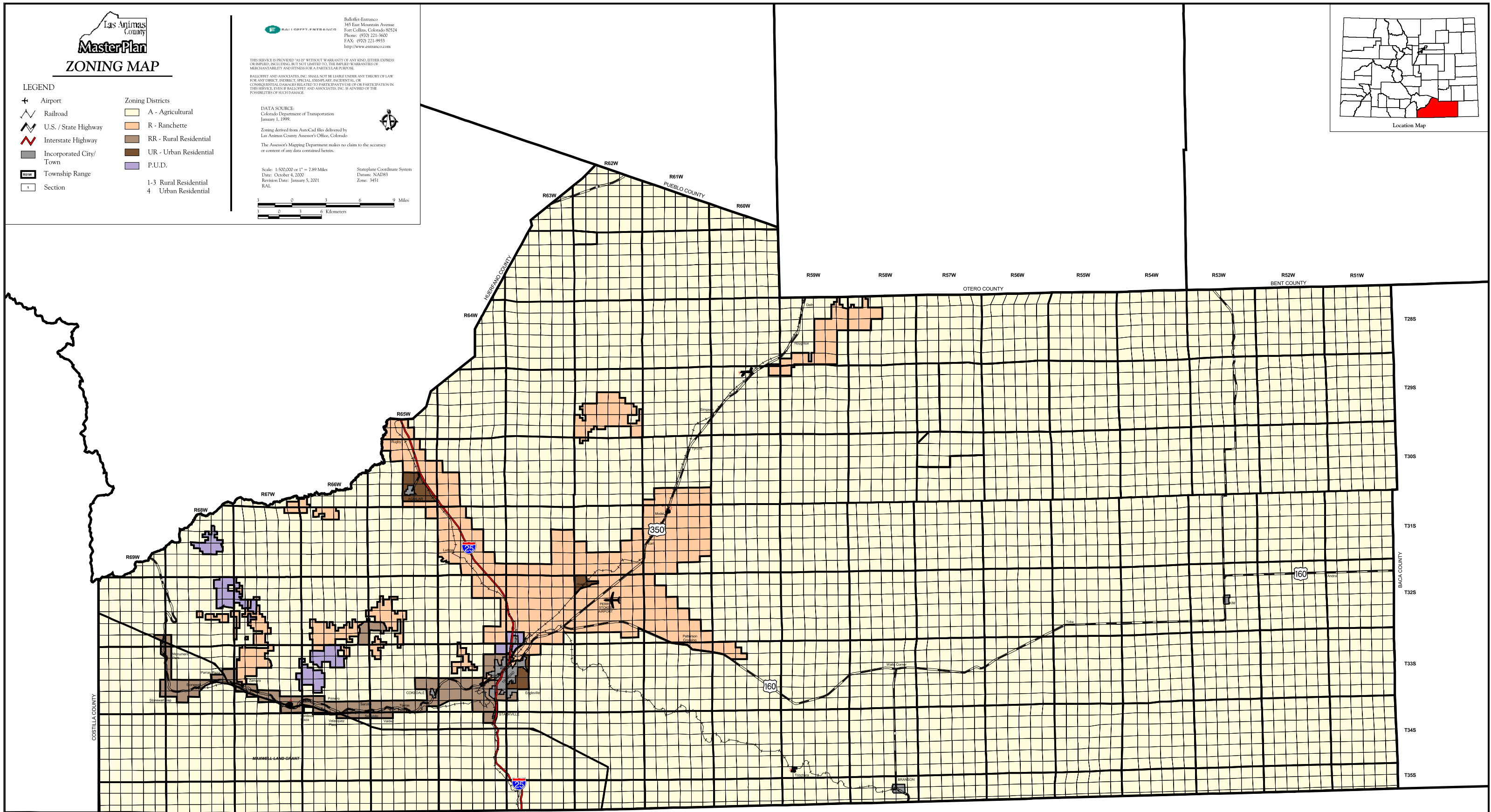
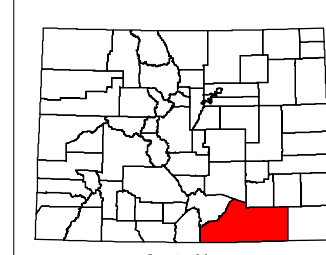
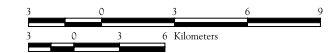
DATA SOURCE:
 Colorado Department of Transportation
 January 1, 1999.

Zoning derived from Auto-Cad files delivered by
 Las Animas County Assessor's Office, Colorado

The Assessor's Mapping Department makes no claim to the accuracy or content of any data contained herein.

Scale: 1:500,000 or 1" = 7.89 Miles
 Date: October 4, 2000
 Revision Date: January 5, 2001
 RAL

Stateplane Coordinate System
 Datum: NAD83
 Zone: 3451



NEW MEXICO